

ORDINANCE #05-29:

AN ORDINANCE AMENDING THE PINEHURST ZONING MAP AS IT PERTAINS TO THE REZONING OF CERTAIN LAND LOCATED AT LOT T-2 BROOK HOLLOW DRIVE IN THE COUNTRY CLUB OF NORTH CAROLINA IN THE VILLAGE OF PINEHURST, NORTH CAROLINA.

THAT WHEREAS, the Village Council of the Village of Pinehurst adopted a new Pinehurst Development Ordinance and Map on the 23rd day of October, 1995, for the purpose of regulating planning and development in the Village of Pinehurst and the extraterritorial area over which it has jurisdiction; and

WHEREAS, said Map may be amended from time to time as circumstances and the best interests of the community have required; and

WHEREAS, a public hearing was held at 1:00 p.m. on October 25, 2005 in the Assembly Hall of the Pinehurst Village Hall, Pinehurst, North Carolina after due notice in the Pilot, a newspaper in Southern Pines, North Carolina, with general circulation in the Village of Pinehurst, and its extraterritorial jurisdiction, for the purpose of considering rezoning of approximately 1.37 acres of property located at lot T-2 Brook Hollow Drive in the Country Club of North Carolina from R-30 (single family residential) to RD (recreation district) at which time all interested citizens, residents and property owners in the Village of Pinehurst and its extraterritorial jurisdiction were given an opportunity to be heard as to whether they favored or opposed the proposed rezoning; and

WHEREAS, the Planning and Zoning Board has recommended that the zoning map be amended; and

WHEREAS, the Village Council, after considering all of the facts and circumstances surrounding the proposed rezoning, have determined that it is in the best interest of the Village of Pinehurst and the extraterritorial jurisdiction that the Zoning Map be amended as recommended by the Planning and Zoning Board.


NOW, THEREFORE, BE IT ORDAINED AND ESTABLISHED by the Village Council of the Village of Pinehurst, North Carolina in Regular Meeting assembled on the 25th day of October, 2005 as follows:

SECTION 1. That the Pinehurst Zoning Map of the Village of Pinehurst and its extraterritorial zoning jurisdiction be and the same hereby is amended by rezoning approximately 1.37 acres of property located at lot T-2 Brook Hollow Drive in CCNC from R-30 (single family residential) to RD (Recreation District). This parcel is also described as Moore County LRK # 16784.


SECTION 2. That this Ordinance shall be and remain in full force and effect from and after the date of its adoption.

SECTION 3. Adopted this 25th day of October, 2005.

(Municipal Seal)




VILLAGE OF PINEHURST
VILLAGE COUNCIL

By: 
Steven J. Smith, Mayor

Attest:


Linda S. Brown, Village Clerk

Approved as to form:


Michael J. Newman, Village Attorney