

mail to: Village of Pinehurst
395 Magnolia Rd.
Pinehurst, NC 28374

FOR REGISTRATION REGISTER OF DEEDS
William Britton
Moore County, NC
February 07, 2024 12:31:30 PM
Book 6126 Page 368-371
FEE: \$26.00
INSTRUMENT # 2024001571



INSTRUMENT # 2024001571

ORDINANCE #24-03:

AN ORDINANCE AMENDING THE OFFICIAL PINEHURST ZONING MAP AS IT PERTAINS TO THE REZONING OF APPROXIMATELY 32.14 ACRES LOCATED ALONG CHICKEN PLANT ROAD CONSISTING OF MOORE COUNTY PID # 00024540 AND PID # 00017089.

THAT WHEREAS, the Village Council of the Village of Pinehurst adopted a new Pinehurst Development Ordinance and Map on the 8th day of October 2014 for the purpose of regulating planning and development in the Village of Pinehurst and the extraterritorial area over which it has jurisdiction; and

WHEREAS, said Ordinance and Map may be amended from time to time as circumstances and the best interests of the community have required; and

WHEREAS, a public hearing was held at 4:30 p.m. on January 23, 2024 in the Assembly Hall of the Pinehurst Village Hall, Pinehurst, North Carolina after due notice in the Pilot, a newspaper in Southern Pines, North Carolina, with general circulation in the Village of Pinehurst, and its extraterritorial jurisdiction, for the purpose of considering rezoning of approximately 32.14 acres located along Chicken Plant Road and further identified as Moore County PID # 00024540 and PID # 00017089, from R-30 CD – Medium Density Residential Conditional District to R-210 – Low Density Residential and Light Agricultural District, at which time all interested citizens, residents and property owners in the Village of Pinehurst and its extraterritorial jurisdiction were provided an opportunity to comment on the proposed rezoning; and

WHEREAS, the Planning and Zoning Board has recommended the zoning map be amended; and

WHEREAS, the Village Council, after considering all the facts and circumstances surrounding the proposed rezoning, have determined that it is in the best interests of the Village of Pinehurst and the extraterritorial jurisdiction that the Zoning Map be amended.

NOW, THEREFORE, BE IT ORDAINED AND ESTABLISHED by the Village Council of the Village of Pinehurst, North Carolina in a Regular Meeting assembled on this 23rd day of January 2024, as follows:

SECTION 1. The proposed rezoning is consistent with the recommended land use for the subject area as identified on the Conservation and Growth Map on page 62 of the 2019 Comprehensive Plan which identifies the area as "Suburban Neighborhood".

SECTION 2. The proposed rezoning is supported by the following Guiding Principles from the 2019 Comprehensive Plan:

- Guiding Principle 2: Balancing Conservation & Growth
- Guiding Principle 3: Places to Live

SECTION 3. The proposed rezoning is consistent with page 32 of the 2019 Comprehensive Plan which calls for the protection of natural resources (including open space, vegetation, wildlife, water, and viewsheds) and speaks to the quality of life within Pinehurst.

SECTION 4. That the Pinehurst Zoning Map of the Village of Pinehurst and its extraterritorial zoning jurisdiction hereby is amended by rezoning of approximately 32.14 acres located along Chicken Plant Road and further identified as Moore County PID # 00024540 and PID # 00017089, from R-30 CD – Medium Density Residential Conditional District to R-210 – Low Density Residential and Light Agricultural District by the Village of Pinehurst effective January 23, 2024.


SECTION 5. The area zoning map as attached hereto as Exhibit A.

SECTION 6. This Ordinance shall be and remain in full force and effect from and after January 23, 2024.

Adopted this 23rd day of January 2024.




VILLAGE OF PINEHURST
VILLAGE COUNCIL

By: 
Patrick Pizzella, Mayor

Attest:


Shannon Konstantinou, Village Clerk

Approved as to Form: 
Michael J. Newman, Village Attorney

CERTIFICATION

I, SHANNON KONSTANTINOU, VILLAGE CLERK, of the Village of Pinehurst, North Carolina, do hereby certify that this is a true and accurate copy of Ordinance #24-03 entitled “An Ordinance Amending the Official Pinehurst Zoning Map as it Pertains to the Rezoning of Approximately 32.14 Acres Located Along Chicken Plant Road Consisting of Moore County PID # 00024540 and PID #00017089” adopted by the Village Council in a Regular Meeting assembled on the 23rd day of January 2024.

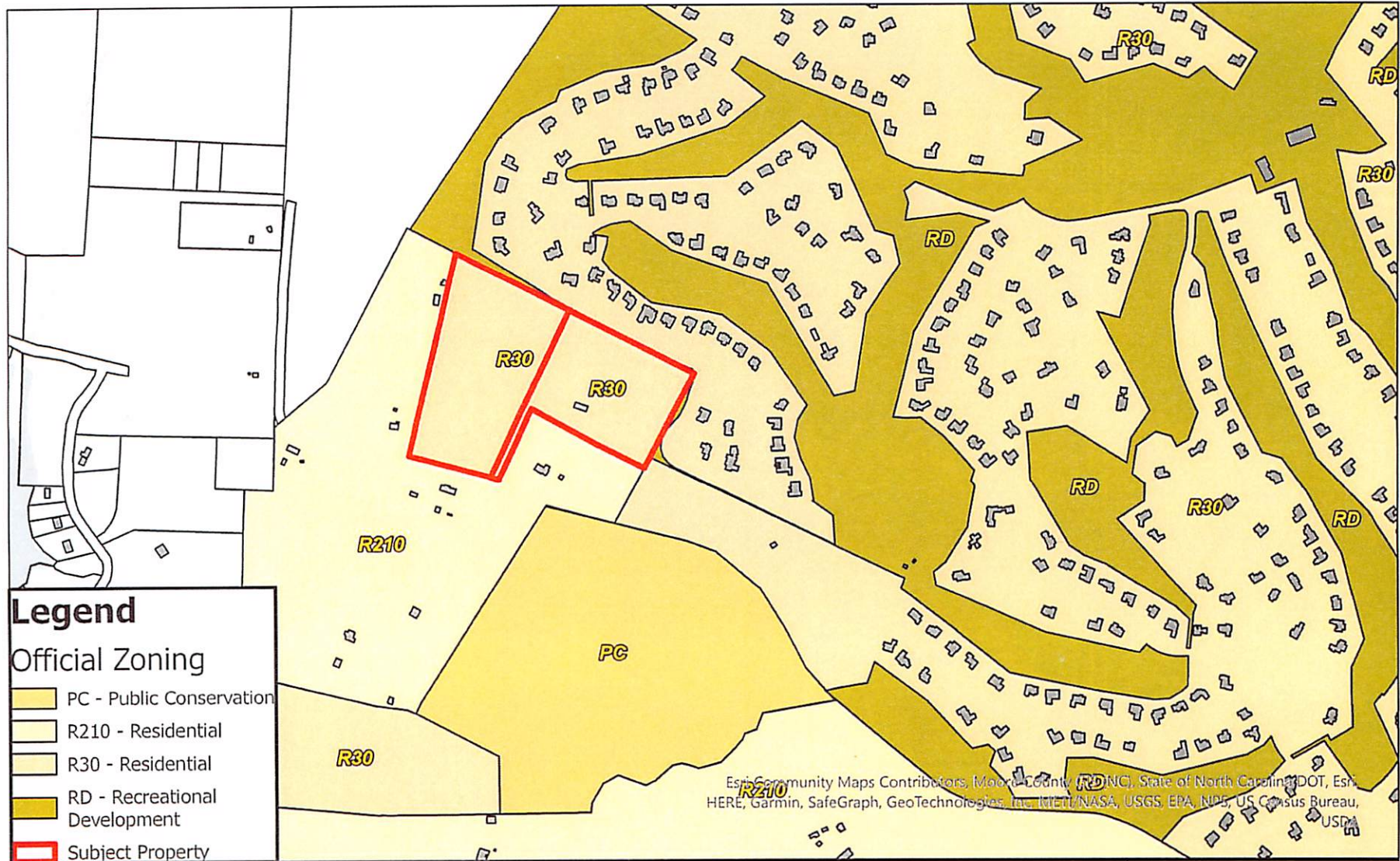
WITNESS MY HAND AND OFFICIAL SEAL of the Village of Pinehurst, North Carolina this 07th day of February 2024.


Shannon Konstantinou
Village Clerk



Area Zoning Map

Exhibit A



Legend

Official Zoning

-  PC - Public Conservation
-  R210 - Residential
-  R30 - Residential
-  RD - Recreational Development
-  Subject Property

Esri, Community Maps Contributors, Moore County, NC, State of North Carolina, DOT, Esri, HERE, Garmin, SafeGraph, GeoTechnologies, Inc., IGN, NASA, USGS, EPA, NPS, US Census Bureau, USDA

0 1,000 2,000 Feet

Village of Pinehurst Disclaimer: It is understood that the data contained herein is subject to constant change and that its accuracy cannot be guaranteed. The maps have been created from information provided by various government and private sources at various levels of accuracy. The data is provided to you "as is" with no warranty, representation or guaranty as to the content, sequence, accuracy, timeliness or completeness of any of the information provided herein. It is the responsibility of the user of the data to be aware of the data's limitations and to utilize the data in an appropriate manner. Any resale of this data is strictly prohibited in accordance with North Carolina General Statutes 132-10. Grid is based on North Carolina State Plane Coordinate System NAD83 (feet).

Chicken Plant Road Rezoning Request

